Planning Permit No. A 16041 853/93

APPROVED

SUBJECT TO THE CONDITIONS IN THIS OFFICE LETTER.

No. A3/7846/93 Date 11.9

N.V. [signature] 4/11/93

FOR MEMBER SECRETARY
MADRAS METROPOLITAN DEVELOPMENT AUTHORITY
MADRAS - 600 008

3/11/93

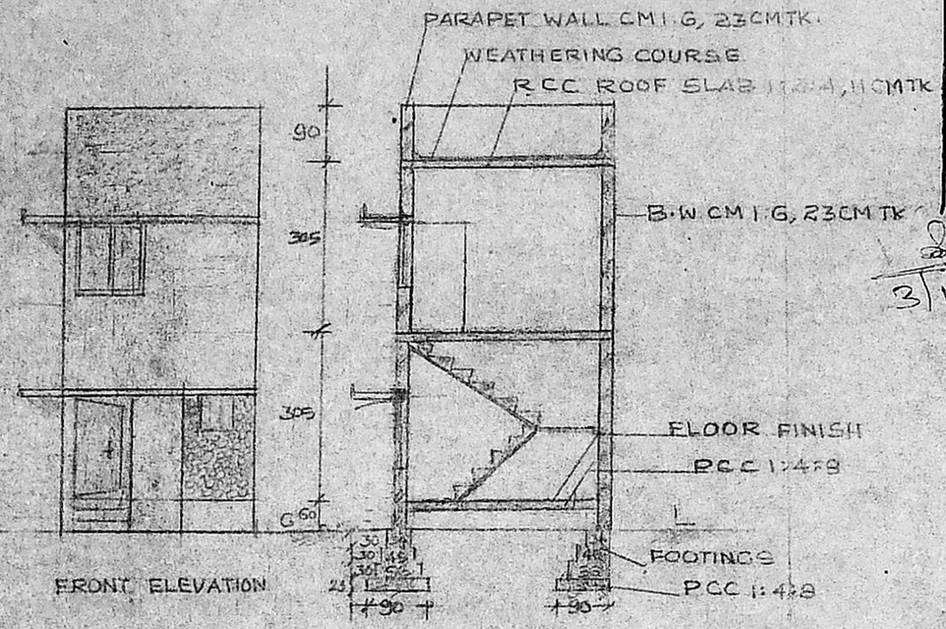

FRONT ELEVATION

SECTION ON AA

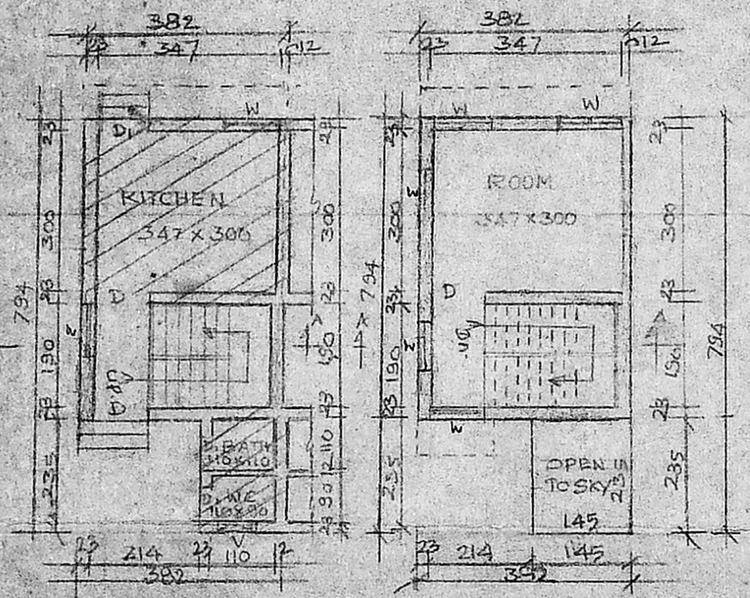

GROUND FLOOR PLAN

FIRST FLOOR PLAN

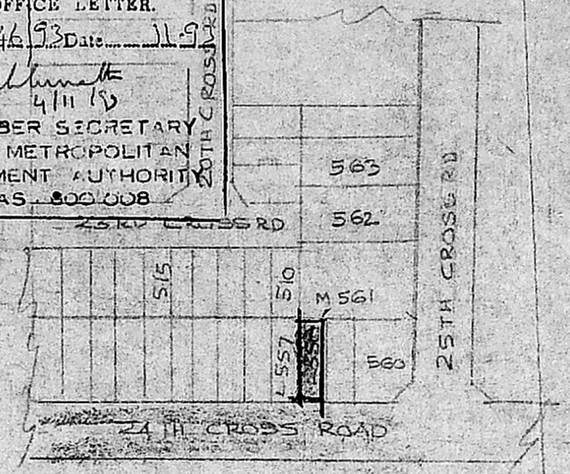

KEY PLAN NOT TO SCALE

PLOT NO M 561

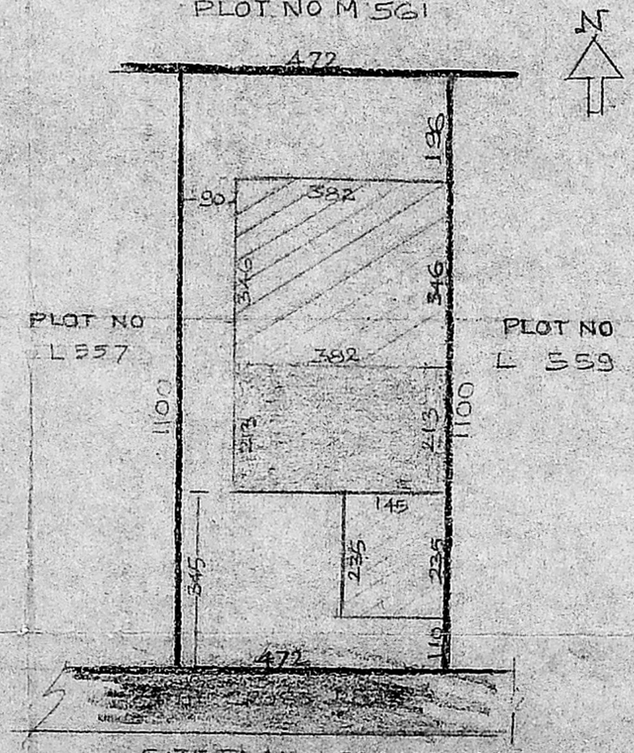

SITE PLAN SCALE 1:100

PLAN SHOWING THE PROPOSED ADDITIONS AND ALTERATION TO THE EXISTING BUILDING IN TAMIL NADU HOUSING BOARD PLOT NO LIG 558 THIRUVANMIYUR EXTENSION SURVEY NO 213 (P) MADRAS CITY

SCALE 1:100

SCHEDULE OF JOINERY

D	DOOR	90 x 200
D1	DOOR	75 x 200
W	WINDOW	90 x 137
W1	WINDOW	60 x 137
V	VENTILATOR	45 x 45

Scrutiny plan

26/2

COLOUR INDEX

PROPOSED

EXISTING

BOUNDARY

ROAD

AREA DETAILS

PLOT AREA	51.92 M²
EXISTING BUILDING	16.03 M²
PROPOSED	
GROUND FLOOR	13.37 M²
FIRST FLOOR	29.40 M²

PLOT COVERAGE 56.63%

OWNER [signature]

ERA. NARASIMMON B.E. (Civil).
Class I Licenesd Surveyor No: 78,
7, Canal Road,
Thiruvanmyur, Madras-600 041.
Phone. 410226
LICENSED SURVEYOR